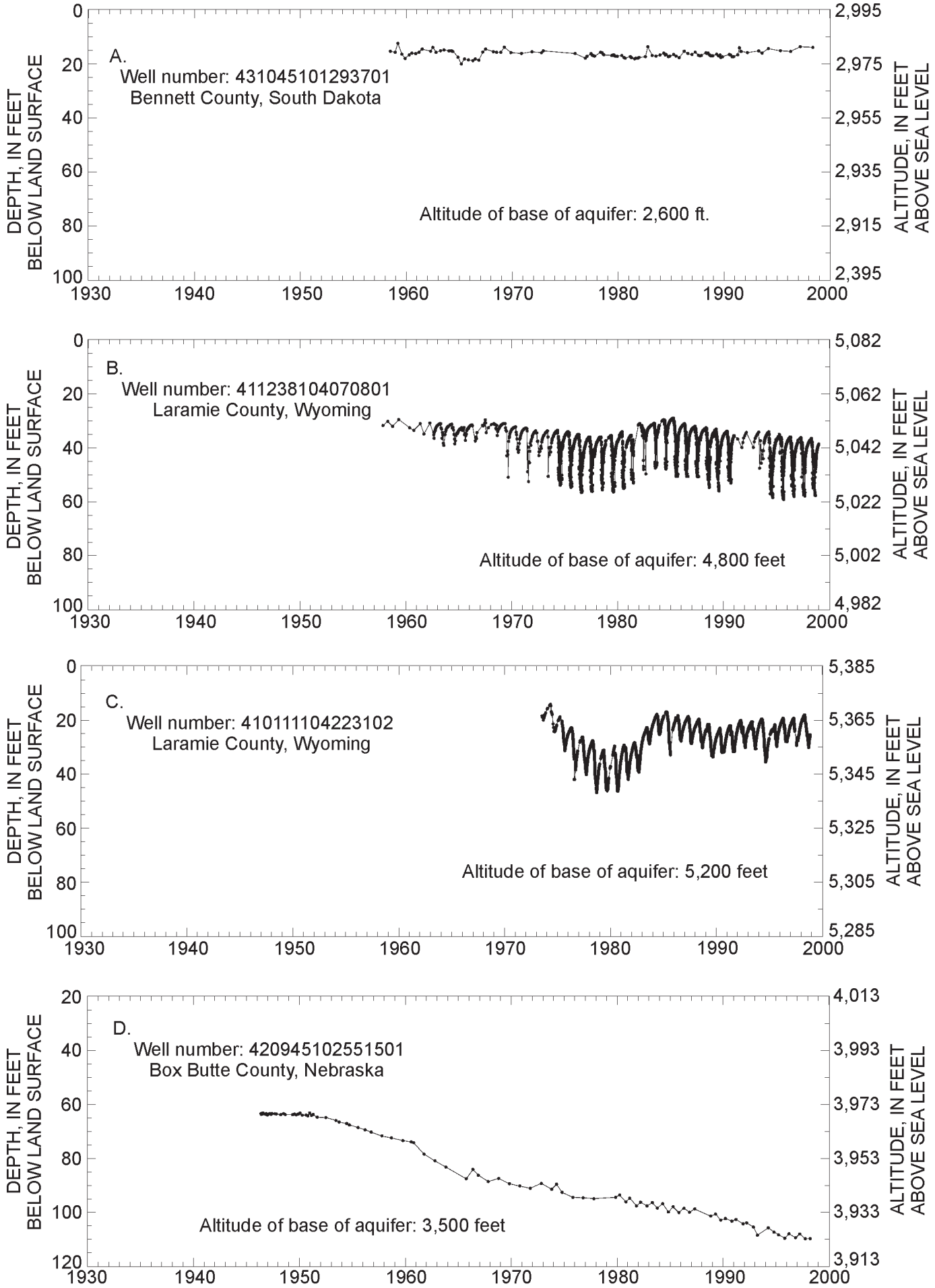
A.
Well number: 431045101293701
Bennett County, South Dakota
Altitude of base of aquifer: 2,600 ft.
B.
Well number: 411238104070801
Laramie County, Wyoming
Altitude of base of aquifer: 4,800 feet
C.
Well number: 410111104223102
Laramie County, Wyoming
Altitude of base of aquifer: 5,200 feet
D.
Well number: 420945102551501
Box Butte County, Nebraska
Altitude of base of aquifer: 3,500 feet
DEPTH, IN FEET BELOW LAND SURFACE
ALTITUDE, IN FEET ABOVE SEA LEVEL
1930
1940
1950
1960
1970
1980
1990
2000

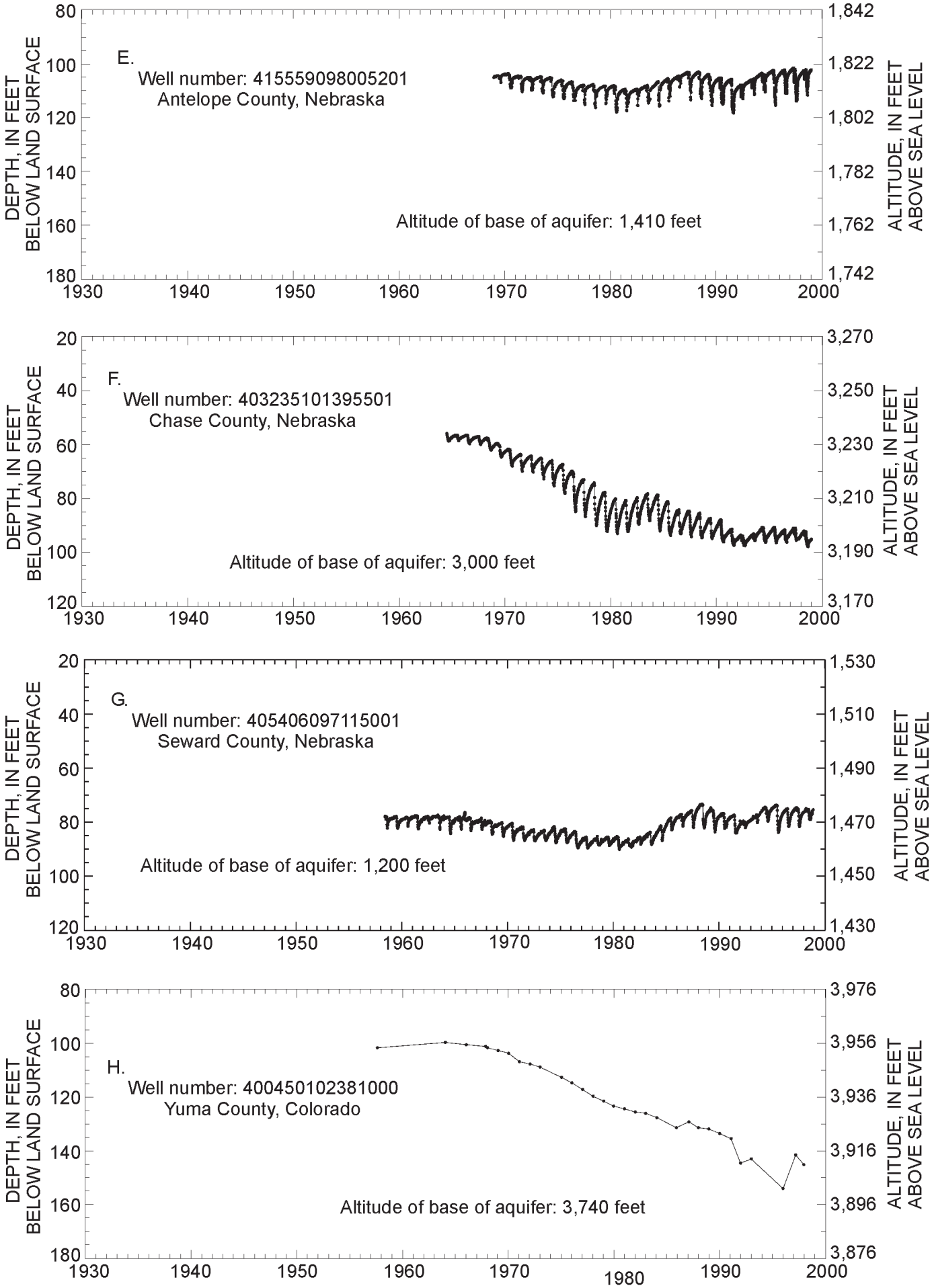
E.
Well number: 415559098005201
Antelope County, Nebraska
Altitude of base of aquifer: 1,410 feet
F.
Well number: 403235101395501
Chase County, Nebraska
Altitude of base of aquifer: 3,000 feet
G.
Well number: 405406097115001
Seward County, Nebraska
Altitude of base of aquifer: 1,200 feet
H.
Well number: 400450102381000
Yuma County, Colorado
Altitude of base of aquifer: 3,740 feet
DEPTH, IN FEET BELOW LAND SURFACE
ALTITUDE, IN FEET ABOVE SEA LEVEL
1930
1940
1950
1960
1970
1980
1990
2000

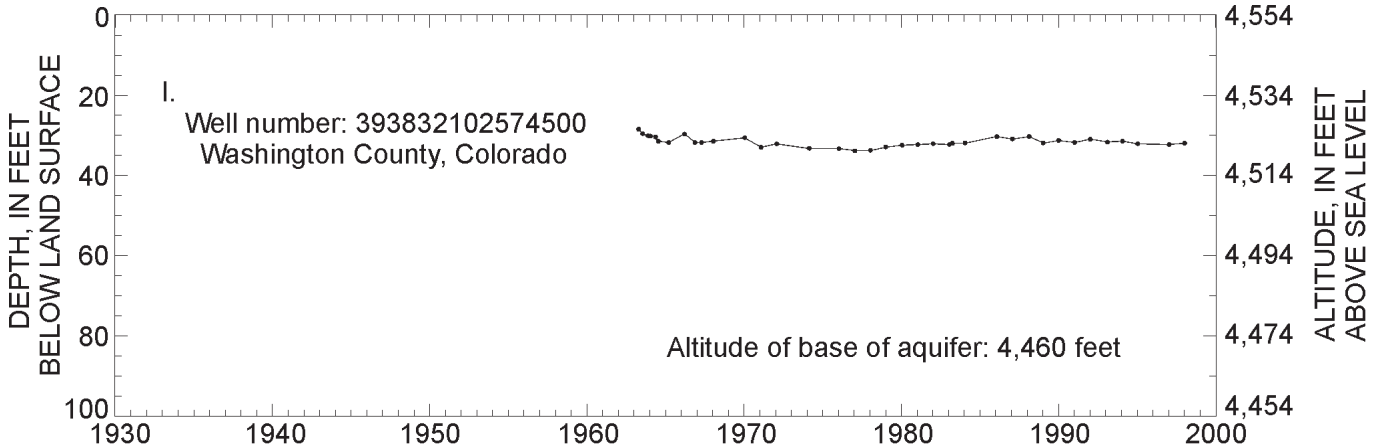
I.
Well number: 393832102574500
Washington County, Colorado
Altitude of base of aquifer: 4,460 feet
DEPTH, IN FEET BELOW LAND SURFACE
ALTITUDE, IN FEET ABOVE SEA LEVEL
0
20
40
60
80
100
4,554
4,534
4,514
4,494
4,474
4,454
1930
1940
1950
1960
1970
1980
1990
2000

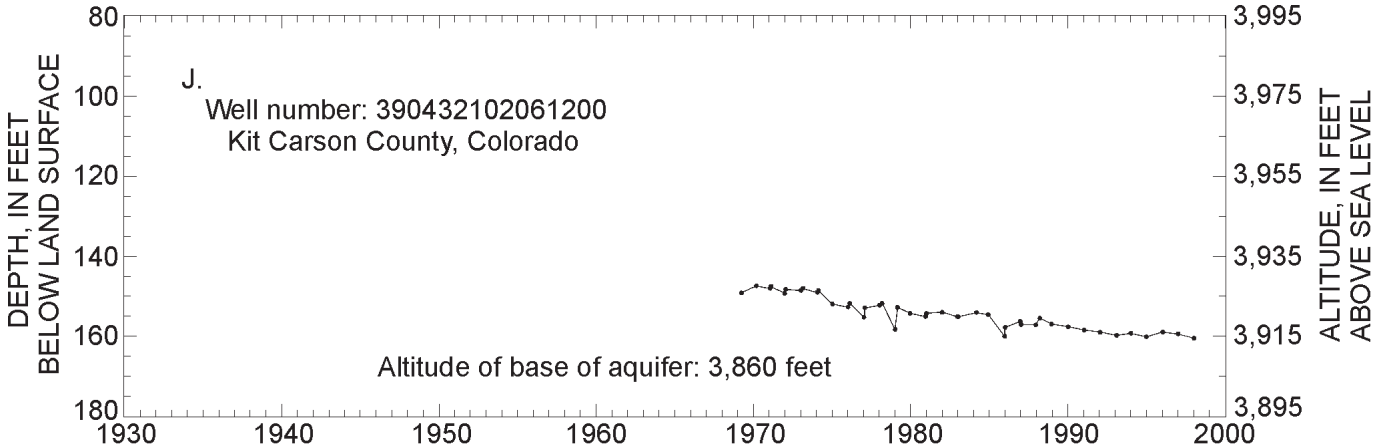
J.
Well number: 390432102061200
Kit Carson County, Colorado
Altitude of base of aquifer: 3,860 feet
DEPTH, IN FEET BELOW LAND SURFACE
ALTITUDE, IN FEET ABOVE SEA LEVEL
80
100
120
140
160
180
3,995
3,975
3,955
3,935
3,915
3,895
1930
1940
1950
1960
1970
1980
1990
2000

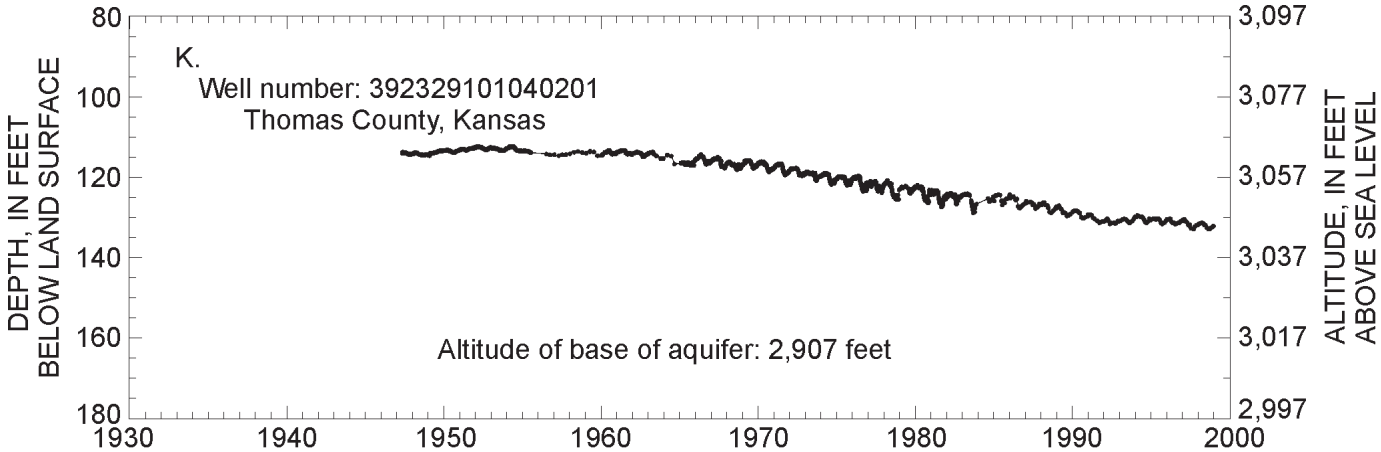
K.
Well number: 392329101040201
Thomas County, Kansas
Altitude of base of aquifer: 2,907 feet
DEPTH, IN FEET BELOW LAND SURFACE
ALTITUDE, IN FEET ABOVE SEA LEVEL
80
100
120
140
160
180
3,097
3,077
3,057
3,037
3,017
2,997
1930
1940
1950
1960
1970
1980
1990
2000

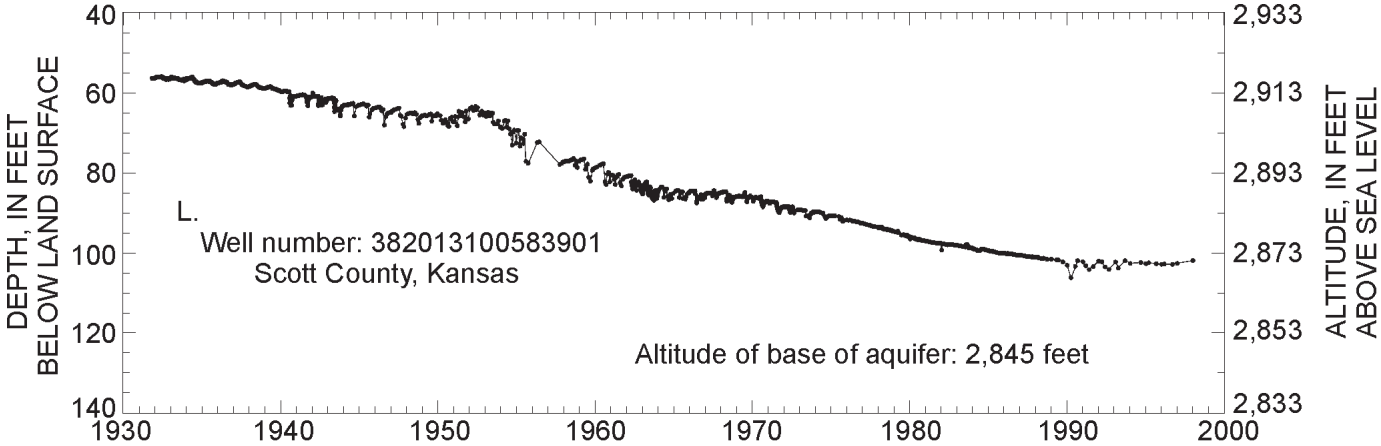
L.
Well number: 382013100583901
Scott County, Kansas
Altitude of base of aquifer: 2,845 feet
DEPTH, IN FEET BELOW LAND SURFACE
ALTITUDE, IN FEET ABOVE SEA LEVEL
40
60
80
100
120
140
2,933
2,913
2,893
2,873
2,853
2,833
1930
1940
1950
1960
1970
1980
1990
2000

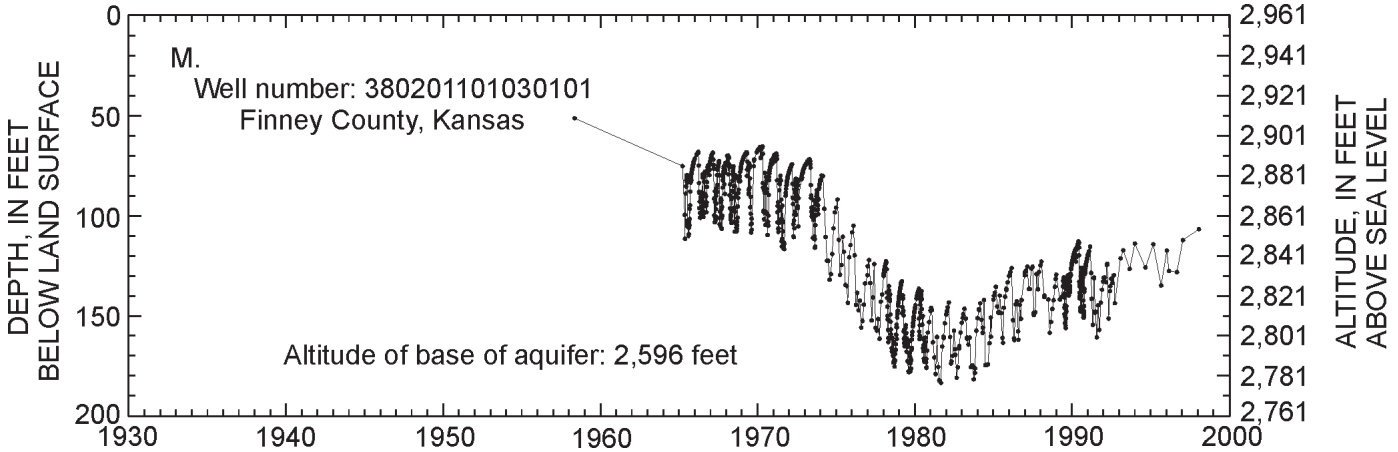
M.
Well number: 380201101030101
Finney County, Kansas
Altitude of base of aquifer: 2,596 feet
DEPTH, IN FEET BELOW LAND SURFACE
ALTITUDE, IN FEET ABOVE SEA LEVEL
0
50
100
150
200
2,961
2,941
2,921
2,901
2,881
2,861
2,841
2,821
2,801
2,781
2,761
1930
1940
1950
1960
1970
1980
1990
2000

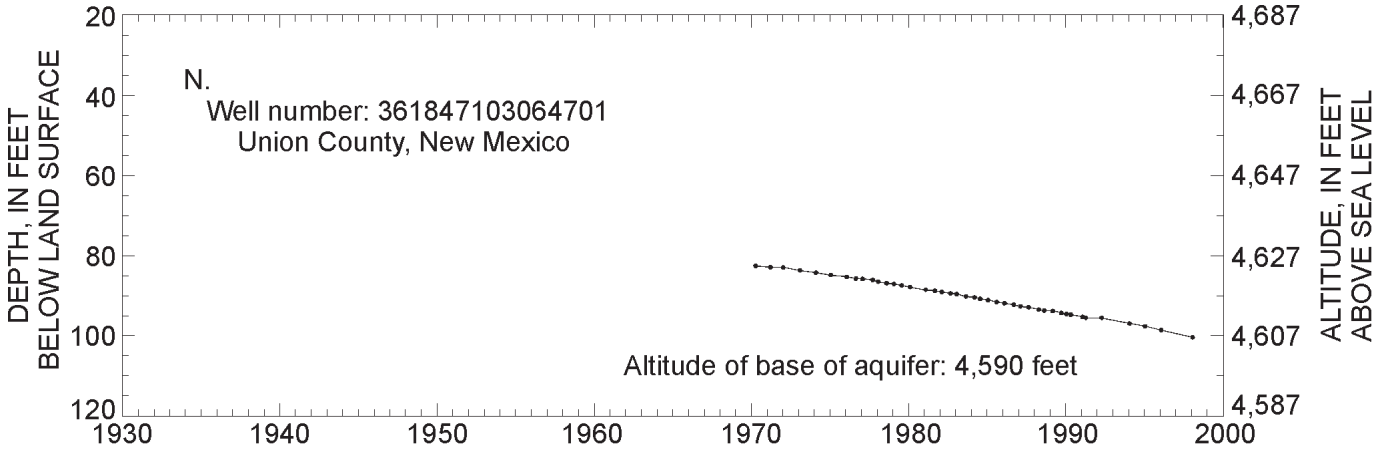
N.
Well number: 361847103064701
Union County, New Mexico
Altitude of base of aquifer: 4,590 feet
DEPTH, IN FEET BELOW LAND SURFACE
ALTITUDE, IN FEET ABOVE SEA LEVEL
20
40
60
80
100
120
4,687
4,667
4,647
4,627
4,607
4,587
1930
1940
1950
1960
1970
1980
1990
2000

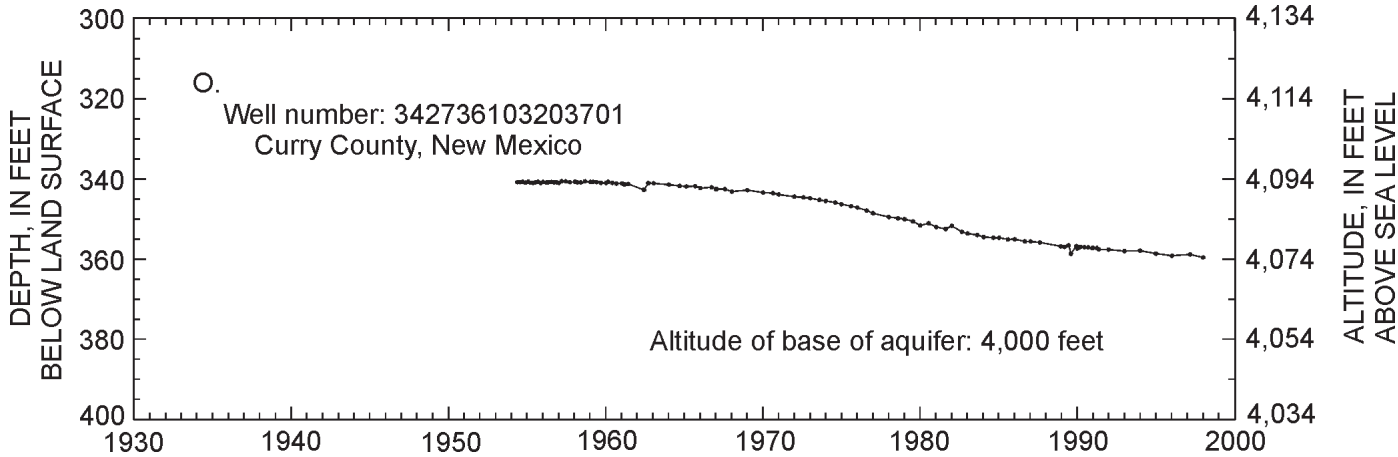
O.
Well number: 342736103203701
Curry County, New Mexico
Altitude of base of aquifer: 4,000 feet
DEPTH, IN FEET BELOW LAND SURFACE
ALTITUDE, IN FEET ABOVE SEA LEVEL
300
320
340
360
380
400
4,134
4,114
4,094
4,074
4,054
4,034
1930
1940
1950
1960
1970
1980
1990
2000

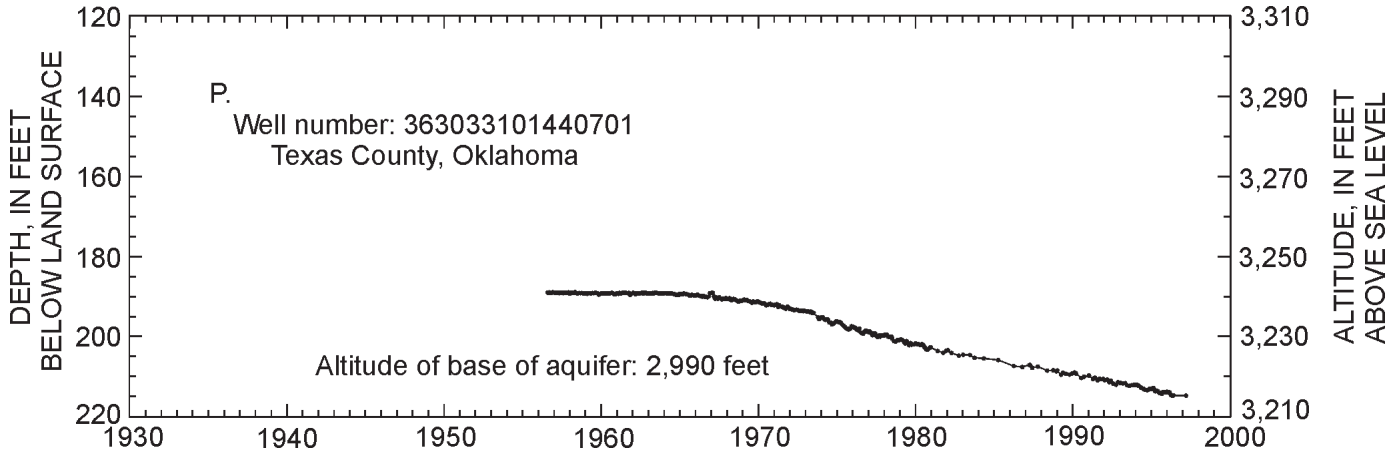
P.
Well number: 363033101440701
Texas County, Oklahoma
Altitude of base of aquifer: 2,990 feet
DEPTH, IN FEET BELOW LAND SURFACE
ALTITUDE, IN FEET ABOVE SEA LEVEL
120
140
160
180
200
220
3,310
3,290
3,270
3,250
3,230
3,210
1930
1940
1950
1960
1970
1980
1990
2000

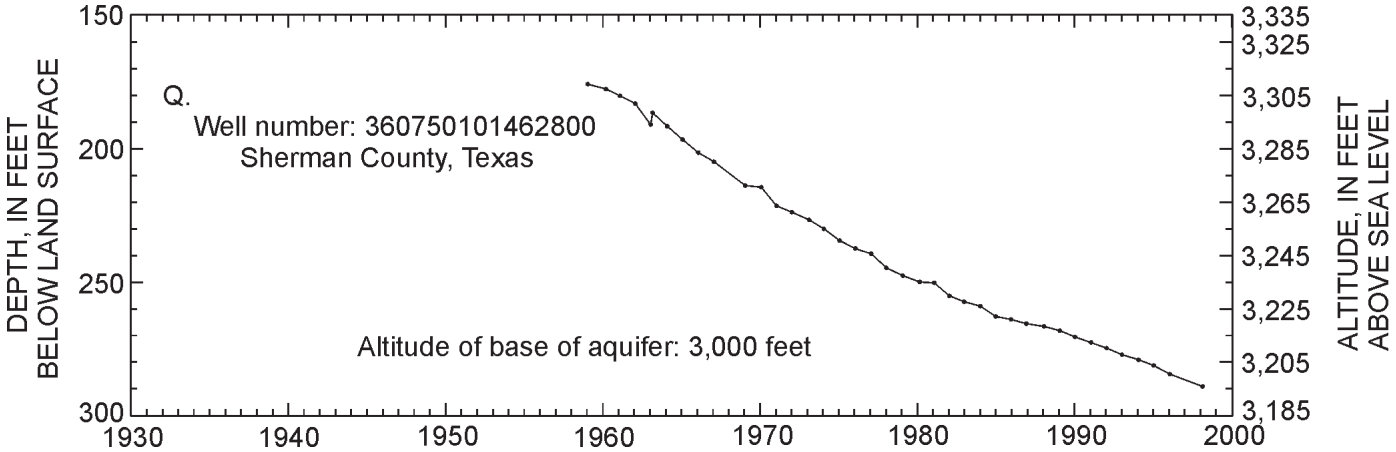
Q.
Well number: 360750101462800
Sherman County, Texas
Altitude of base of aquifer: 3,000 feet
DEPTH, IN FEET BELOW LAND SURFACE
ALTITUDE, IN FEET ABOVE SEA LEVEL
150
200
250
300
3,335
3,325
3,305
3,285
3,265
3,245
3,225
3,205
3,185
1930
1940
1950
1960
1970
1980
1990
2000

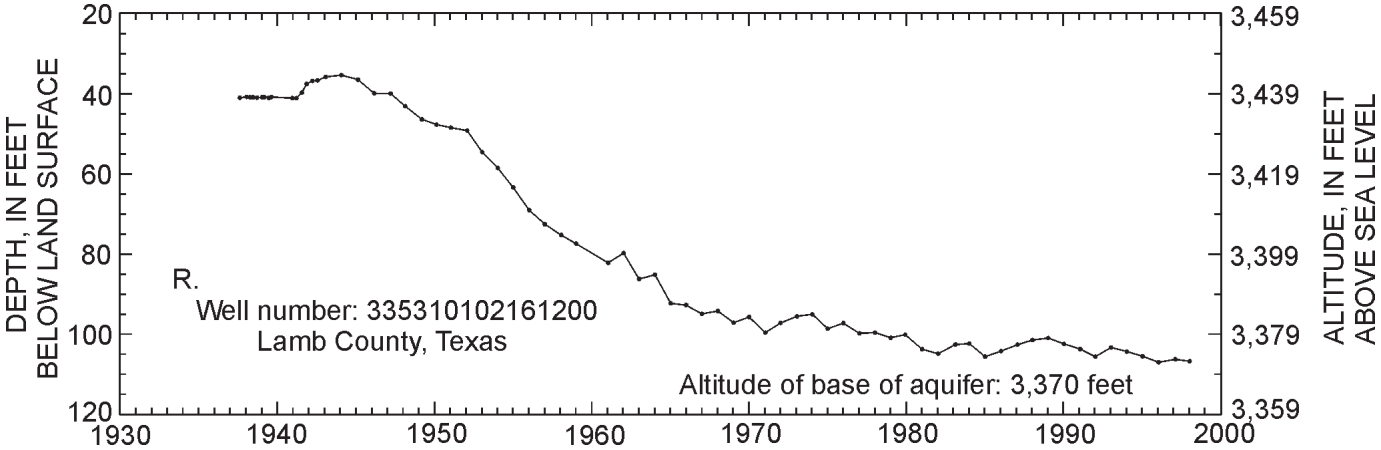
R.
Well number: 335310102161200
Lamb County, Texas
Altitude of base of aquifer: 3,370 feet
DEPTH, IN FEET BELOW LAND SURFACE
ALTITUDE, IN FEET ABOVE SEA LEVEL
20
40
60
80
100
120
3,459
3,439
3,419
3,399
3,379
3,359
1930
1940
1950
1960
1970
1980
1990
2000

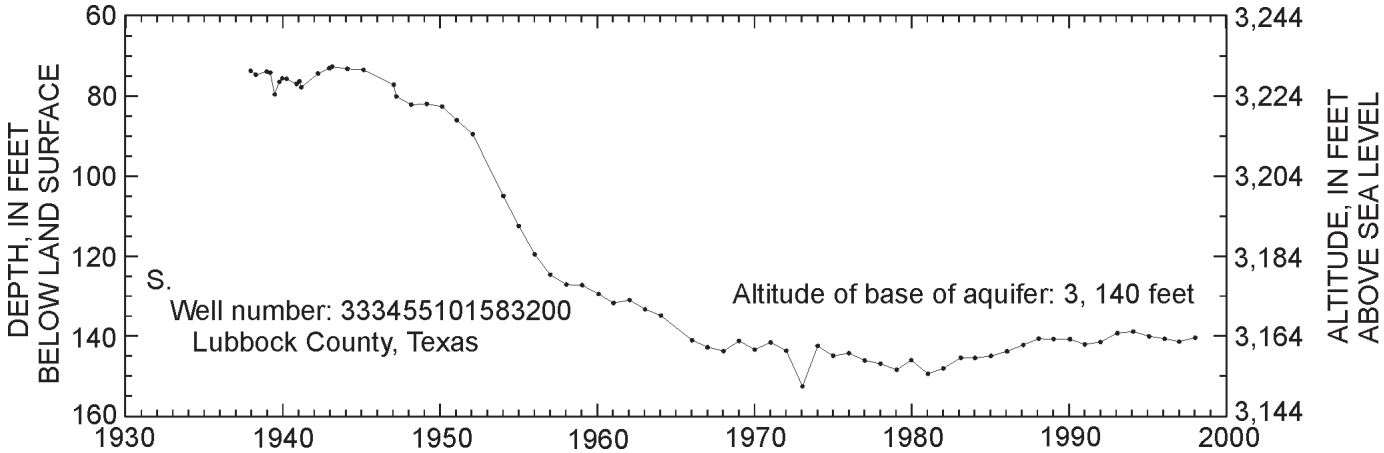
S.
Well number: 333455101583200
Lubbock County, Texas
Altitude of base of aquifer: 3, 140 feet
DEPTH, IN FEET BELOW LAND SURFACE
ALTITUDE, IN FEET ABOVE SEA LEVEL
60
80
100
120
140
160
3,244
3,224
3,204
3,184
3,164
3,144
1930
1940
1950
1960
1970
1980
1990
2000

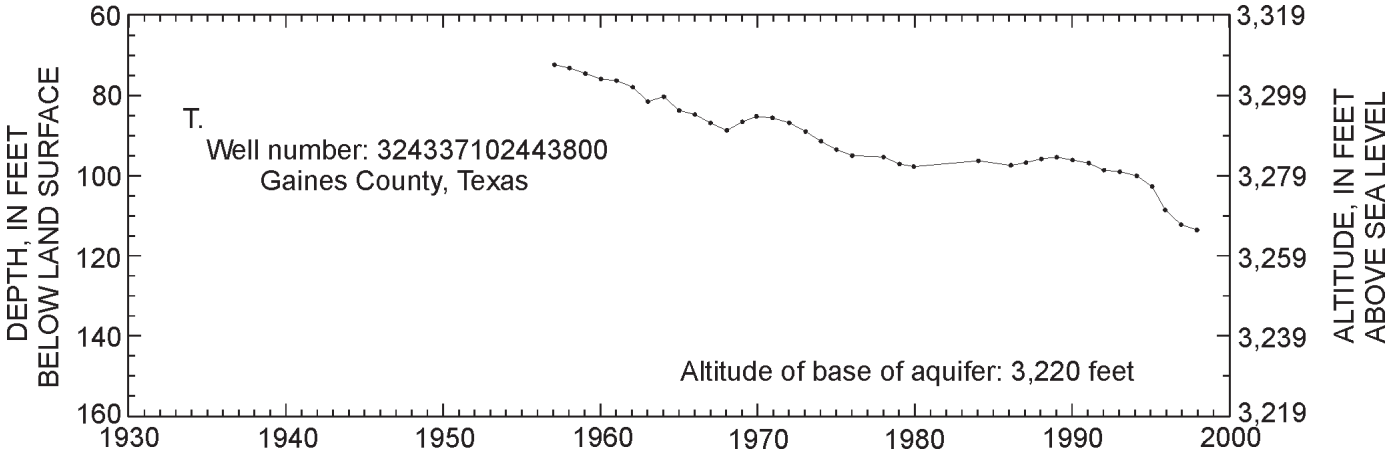
T.
Well number: 324337102443800
Gaines County, Texas
Altitude of base of aquifer: 3,220 feet
DEPTH, IN FEET BELOW LAND SURFACE
ALTITUDE, IN FEET ABOVE SEA LEVEL
60
80
100
120
140
160
3,319
3,299
3,279
3,259
3,239
3,219
1930
1940
1950
1960
1970
1980
1990
2000

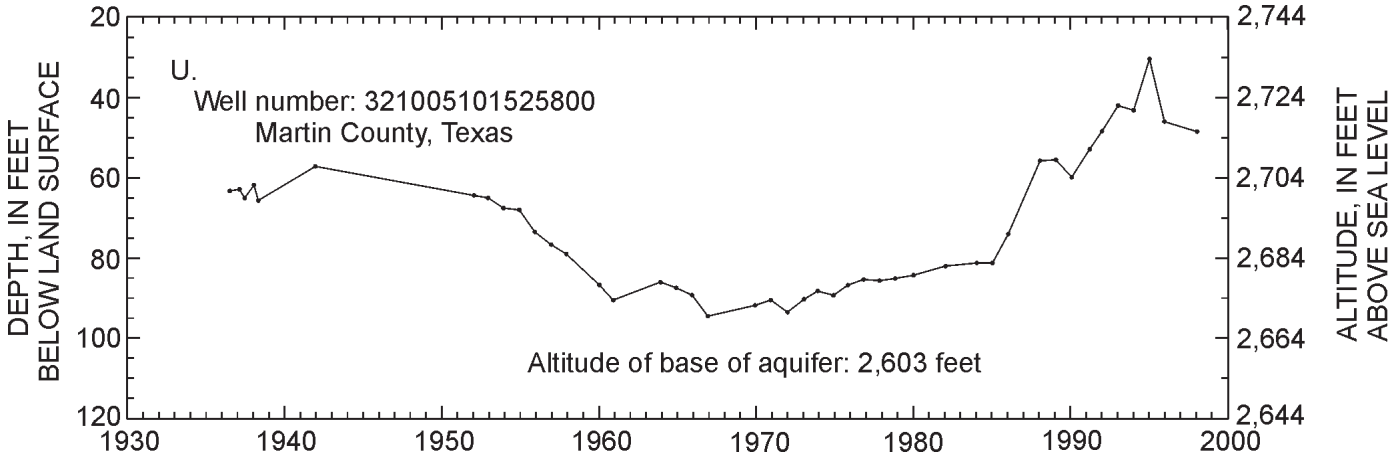
U.
Well number: 321005101525800
Martin County, Texas
Altitude of base of aquifer: 2,603 feet
DEPTH, IN FEET
BELOW LAND SURFACE
ALTITUDE, IN FEET
ABOVE SEA LEVEL
20
40
60
80
100
120
2,744
2,724
2,704
2,684
2,664
2,644
1930
1940
1950
1960
1970
1980
1990
2000